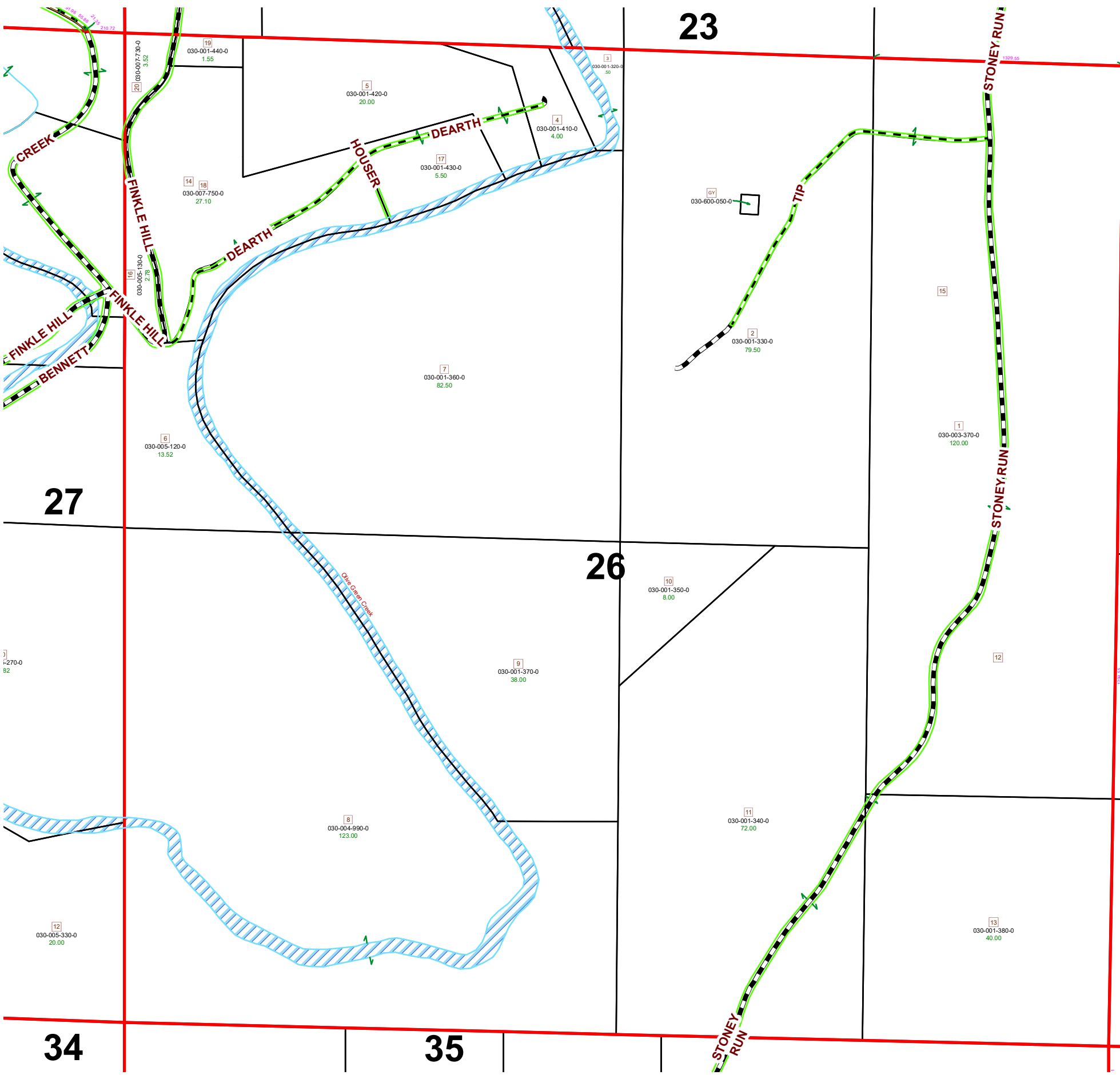

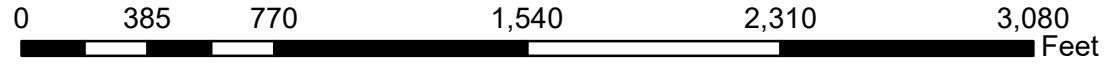


# CENTER TOWNSHIP SECTION 26 TWP 6 R 10 MORGAN COUNTY, OHIO



PIN	Owner	LegalDescr	Acres	VOL	PAGE	Survey_Ref
030-600-050-0	CEMETERY (NEWTON'S)	R10 T06 S26 0	0			NoSurvey.pdf
030-007-750-0	DUSKEY ROGER C & DIXIE M	R10 T06 S26 SD 14-18	27.1	OR35	487	NoSurvey.pdf
030-007-730-0	DUSKEY ROGER C & DIXIE M	R10 T06 S26 SD 20 S	3.52	OR35	487	NoSurvey.pdf
030-003-370-0	HEISS ALVA LAWRENCE	R10 T06 S26 SD 1-12-	120	OR35	250	NoSurvey.pdf
030-001-380-0	OHIO FRANKLIN REALTY LLC	R10 T06 S26 SD 13 R	40	OR35	250	NoSurvey.pdf
030-001-340-0	OHIO FRANKLIN REALTY LLC	R10 T06 S26 SD 11 R	72	OR219	3123	NoSurvey.pdf
030-001-350-0	OHIO FRANKLIN REALTY LLC	R10 T06 S26 SD 10 R	8	OR219	3123	NoSurvey.pdf
030-001-370-0	OHIO FRANKLIN REALTY LLC	R10 T06 S26 SD 9 R F	38	OR219	3123	NoSurvey.pdf
030-004-990-0	OHIO FRANKLIN REALTY LLC	R10 T06 S26 SD 08 N	123	OR219	3123	NoSurvey.pdf
030-005-120-0	OHIO FRANKLIN REALTY LLC	R10 T06 S26 SD 06 JB	13.52	OR219	3123	NoSurvey.pdf
030-001-360-0	OHIO FRANKLIN REALTY LLC	R10 T06 S26 SD 7 R F	82.5	OR219	3123	NoSurvey.pdf
030-001-430-0	OHIO FRANKLIN REALTY LLC	R10 T06 S26 SD 17 M	5.5	OR219	3123	NoSurvey.pdf
030-001-330-0	OHIO FRANKLIN REALTY LLC	R10 T06 S26 SD 2 CLI	79.5	OR219	3123	NoSurvey.pdf
030-001-320-0	OHIO FRANKLIN REALTY LLC	R10 T06 S26 SD 3 CLI	0.5	OR219	3123	NoSurvey.pdf
030-001-410-0	OHIO FRANKLIN REALTY LLC	R10 T06 S26 SD 4 ME	4	OR219	3123	NoSurvey.pdf
030-001-420-0	OHIO FRANKLIN REALTY LLC	R10 T06 S26 SD 5 ME	20	OR219	3123	NoSurvey.pdf
030-001-440-0	OHIO FRANKLIN REALTY LLC	R10 T06 S26 SD 19 M	1.55	OR219	3123	NoSurvey.pdf
030-005-130-0	OHIO FRANKLIN REALTY LLC	R10 T06 S26 SD 16 JB	2.78	OR219	3123	NoSurvey.pdf

Source: Morgan County Engineer's Office  
 Author: Marcia Wolfe  
 Date: 04/03/2020



Boundaries			
	Hydro		Section
	Roads		Lot
	County		Township
	Parcel		ROW

Disclaimer: The information that these maps contains is for reference purposes only. Please bring any erros to the attention of the Engineer's Office staff. Thank you